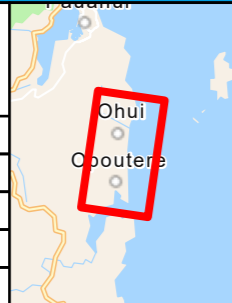


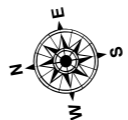


Opoutere
Map 17 of 21

Job Request #:	SD-8977
Produced by:	P Norris
Date:	14 Nov 2019
Status:	Final
Projection:	NZ Transverse Mercator



- Alcohol Control Bylaw **Permanent ban area**
(24 hours a day, 365 days a year)
- Alcohol Control Bylaw **Holiday ban area**
(23 December to 6 January, Auckland Anniversary Weekend, Easter, Queen's Birthday Weekend, Labour Weekend and any other weekend that has a Public Holiday on the Friday prior or Monday after)



Scale when printed @ A3:1:15,500
Map Rotation -100°
0 0.1 0.2 0.3
km

Acknowledgements and Disclaimers:
This Publication is copyright reserved by Thames-Coromandel District Council. Information derived from the Land Information New Zealand is subject to Crown Copyright. Information derived from other 3rd parties is copyright of the respective provider. Thames-Coromandel District Council give no warranty in relation to the data (including accuracy, reliability completeness or suitability) and accepts no liability (including, without limitation, liability in negligence) for any loss, damage or costs relation to any use of the data.
CROWN COPYRIGHT RESERVED





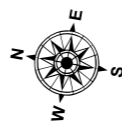
Onemana

Map 18 of 21

Job Request #:	SD-8977
Produced by:	P Norris
Date:	14 Nov 2019
Status:	Final
Projection:	NZ Transverse Mercator



- Alcohol Control Bylaw Permanent ban area**
(24 hours a day, 365 days a year)
- Alcohol Control Bylaw Holiday ban area**
(23 December to 6 January, Auckland Anniversary Weekend,
Easter, Queen's Birthday Weekend, Labour Weekend and
any other weekend that has a Public Holiday on the
Friday prior or Monday after)



Scale when printed @ A3:1:4,000

Map Rotation -80°



Acknowledgements and Disclaimers:

This Publication is copyright reserved by Thames-Coromandel District Council. Information derived from the Land Information New Zealand is subject to Crown Copyright. Information derived from other 3rd parties is copyright of the respective provider. Thames-Coromandel District Council give no warranty in relation to the data (including accuracy, reliability completeness or suitability) and accepts no liability (including, without limitation, liability in negligence) for any loss, damage or costs relation to any use of the data.

CROWN COPYRIGHT RESERVED






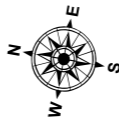
Whangamata


Map 19 of 21

Job Request #:	SD-8977
Produced by:	P Norris
Date:	14 Nov 2019
Status:	Final
Projection:	NZ Transverse Mercator



-  **Alcohol Control Bylaw Permanent ban area**
(24 hours a day, 365 days a year)
-  **Alcohol Control Bylaw Holiday ban area**
(23 December to 6 January, Auckland Anniversary Weekend,
Easter, Queen's Birthday Weekend, Labour Weekend and
any other weekend that has a Public Holiday on the
Friday prior or Monday after)



Scale when printed @ A3:1:14,000
Map Rotation -80°
0 0.1 0.2 0.3
 km

Acknowledgements and Disclaimers:

This Publication is copyright reserved by Thames-Coromandel District Council. Information derived from the Land Information New Zealand is subject to Crown Copyright. Information derived from other 3rd parties is copyright of the respective provider. Thames-Coromandel District Council give no warranty in relation to the data (including accuracy, reliability completeness or suitability) and accepts no liability (including, without limitation, liability in negligence) for any loss, damage or costs relation to any use of the data.

CROWN COPYRIGHT RESERVED

