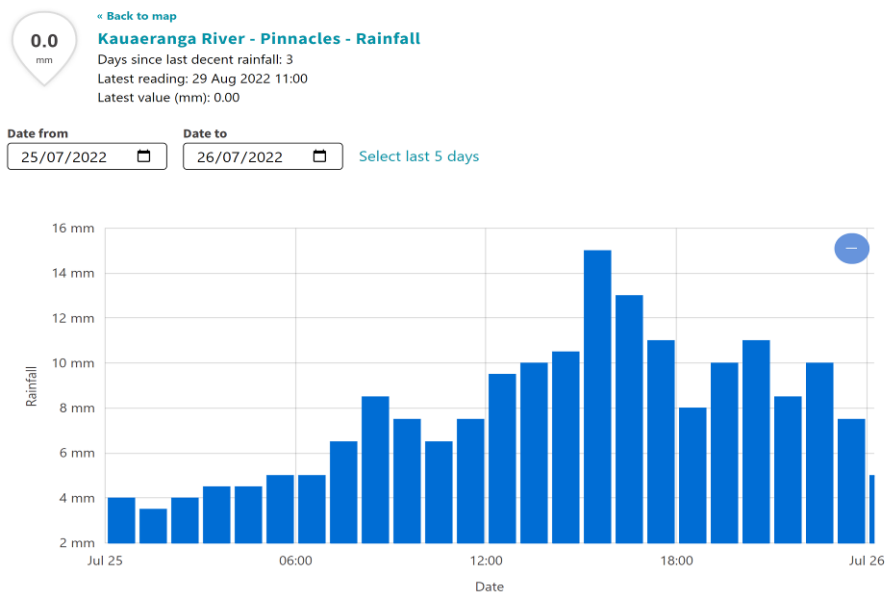


Attachment B – Comprehensive Report
 Thames-Coromandel District Council
 8 November 2022

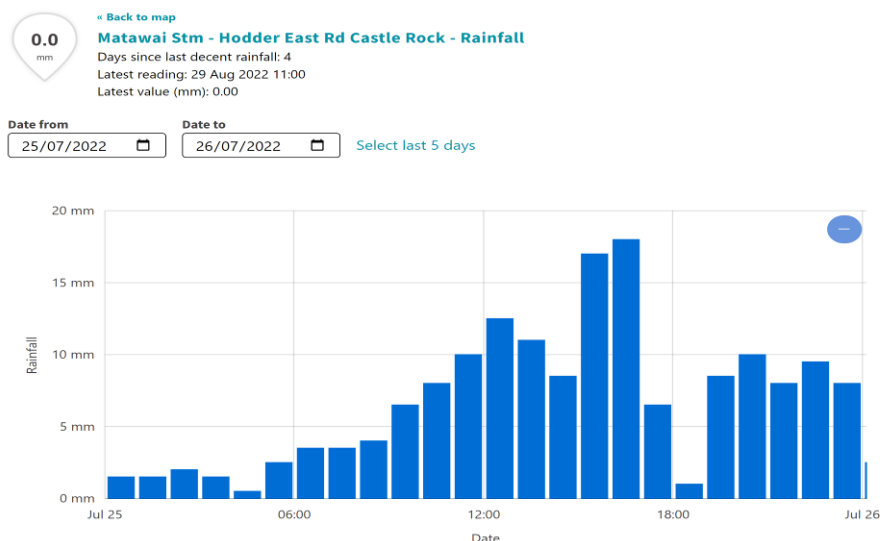
Comprehensive Report: Description of Major Works – 25th July 22

A significant rain event occurred in the Coromandel area on 25th July 2022. As a result of this the Thames-Coromandel area had a significant number of slips and drainage asset damage throughout the network. This resulted in road closures from both slips and flooding.

Data from the 2 nearest Waikato Regional Council rainfall gauge at the Pinnacles in the graph below shows in excess of 200mm in a 24 hour period on 25th July 22. This is a ARI of 1.58 years however the rain gauges are quite some distance from the slip sites and there is no available rain gauge data nearby.



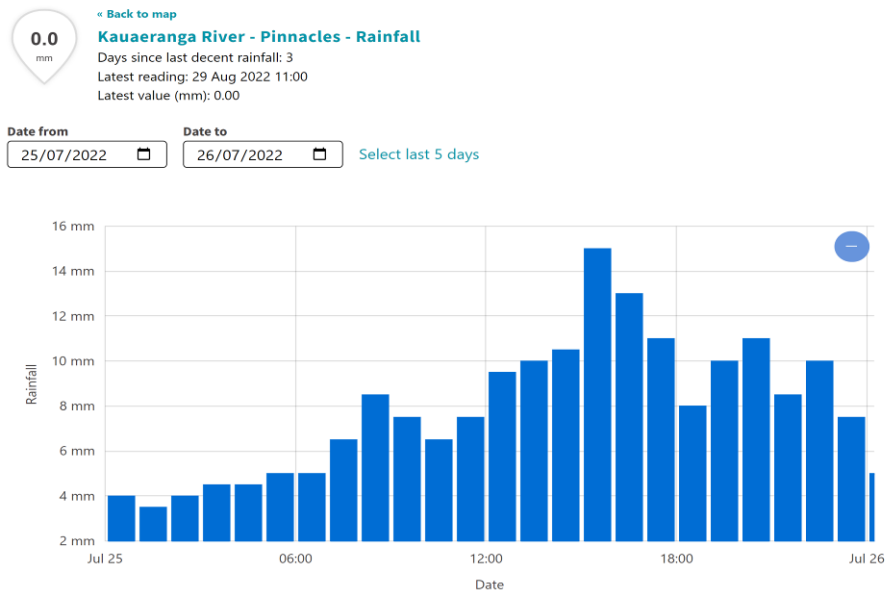
The data for Castle Rock rainfall gauge shows in excess of 160mm in a 24 hour period on 25th July 22.



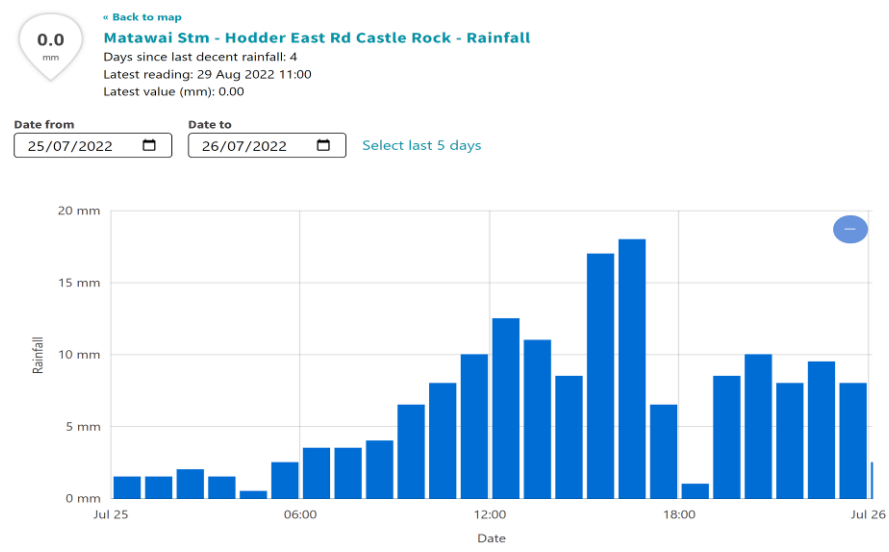
Comprehensive Report: Description of Major Works – 25th July 22

A significant rain event occurred in the Coromandel area on 25th July 2022. As a result of this the Thames-Coromandel area had a significant number of slips and drainage asset damage throughout the network. This resulted in road closures from both slips and flooding.

Data from the 2 nearest Waikato Regional Council rainfall gauge at the Pinnacles in the graph below shows in excess of 200mm in a 24 hour period on 25th July 22. This is a ARI of 1.58 years however the rain gauges are quite some distance from the slip sites and there is no available rain gauge data nearby.



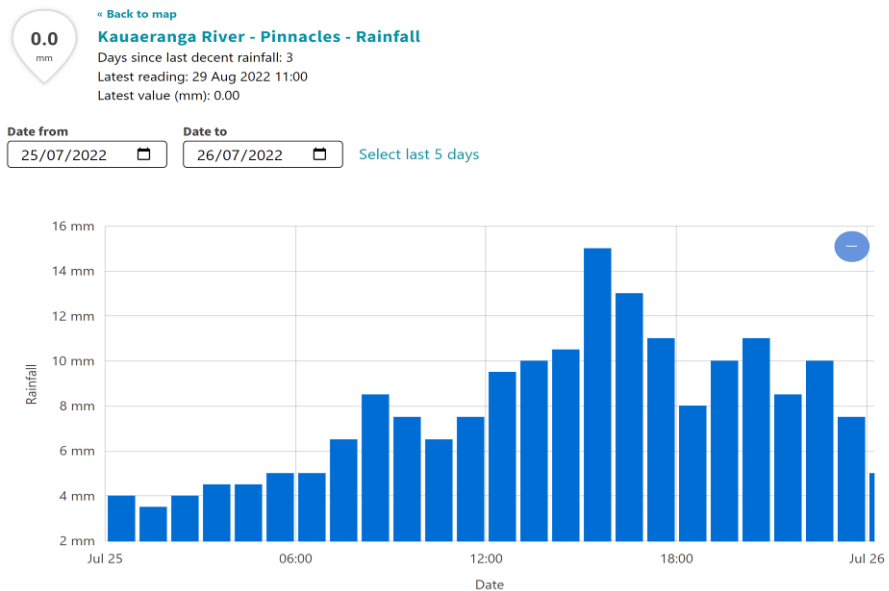
The data for Castle Rock rainfall gauge shows in excess of 160mm in a 24 hour period on 25th July 22.



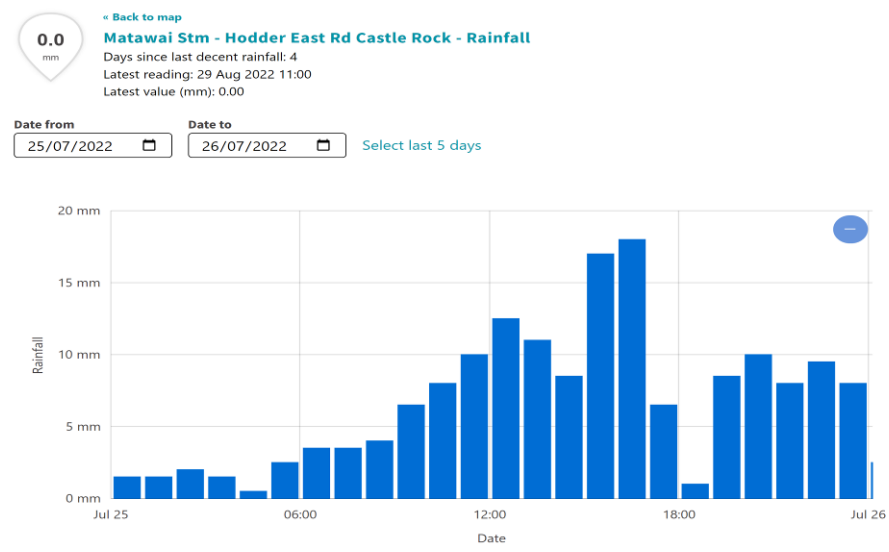
Comprehensive Report: Description of Major Works – 25th July 22

A significant rain event occurred in the Coromandel area on 25th July 2022. As a result of this the Thames-Coromandel area had a significant number of slips and drainage asset damage throughout the network. This resulted in road closures from both slips and flooding.

Data from the 2 nearest Waikato Regional Council rainfall gauge at the Pinnacles in the graph below shows in excess of 200mm in a 24 hour period on 25th July 22. This is a ARI of 1.58 years however the rain gauges are quite some distance from the slip sites and there is no available rain gauge data nearby.



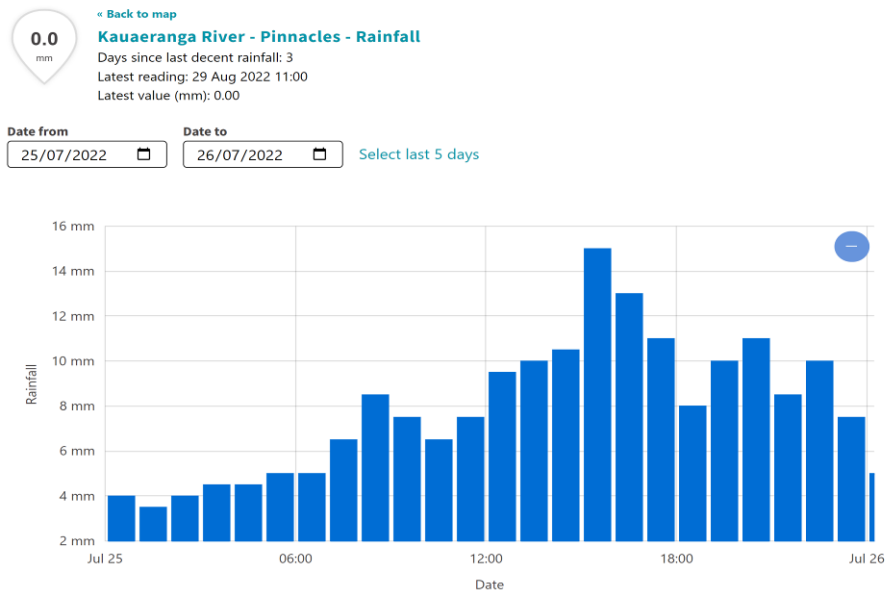
The data for Castle Rock rainfall gauge shows in excess of 160mm in a 24 hour period on 25th July 22.



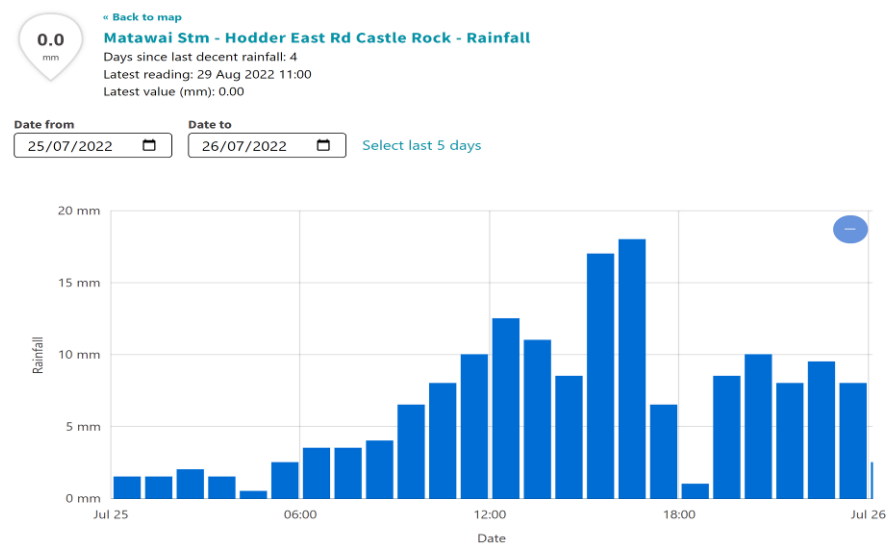
Comprehensive Report: Description of Major Works – 25th July 22

A significant rain event occurred in the Coromandel area on 25th July 2022. As a result of this the Thames-Coromandel area had a significant number of slips and drainage asset damage throughout the network. This resulted in road closures from both slips and flooding.

Data from the 2 nearest Waikato Regional Council rainfall gauge at the Pinnacles in the graph below shows in excess of 200mm in a 24 hour period on 25th July 22. This is a ARI of 1.58 years however the rain gauges are quite some distance from the slip sites and there is no available rain gauge data nearby.



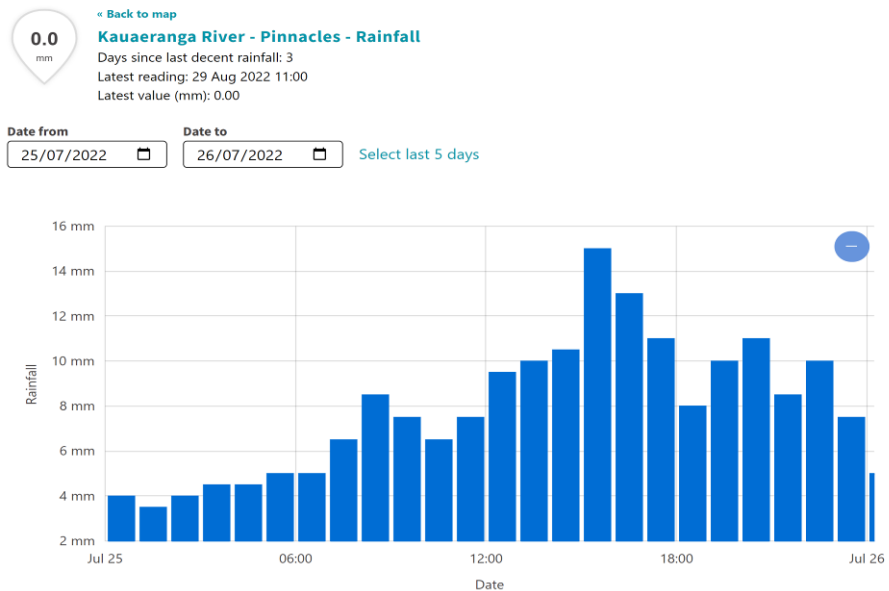
The data for Castle Rock rainfall gauge shows in excess of 160mm in a 24 hour period on 25th July 22.



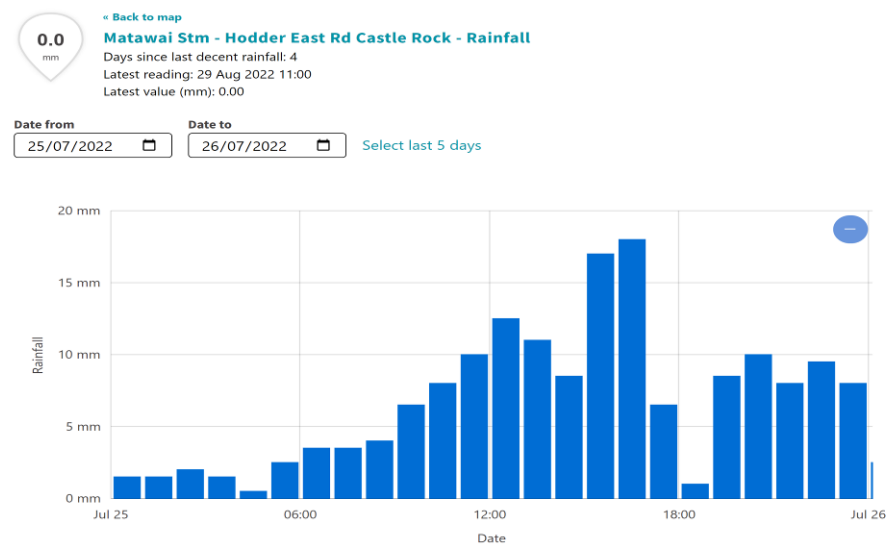
Comprehensive Report: Description of Major Works – 25th July 22

A significant rain event occurred in the Coromandel area on 25th July 2022. As a result of this the Thames-Coromandel area had a significant number of slips and drainage asset damage throughout the network. This resulted in road closures from both slips and flooding.

Data from the 2 nearest Waikato Regional Council rainfall gauge at the Pinnacles in the graph below shows in excess of 200mm in a 24 hour period on 25th July 22. This is a ARI of 1.58 years however the rain gauges are quite some distance from the slip sites and there is no available rain gauge data nearby.



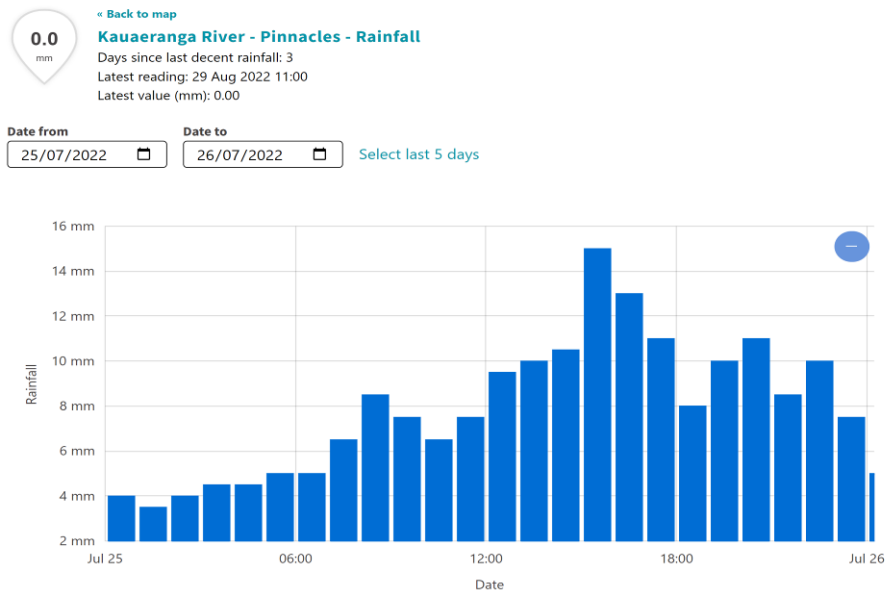
The data for Castle Rock rainfall gauge shows in excess of 160mm in a 24 hour period on 25th July 22.



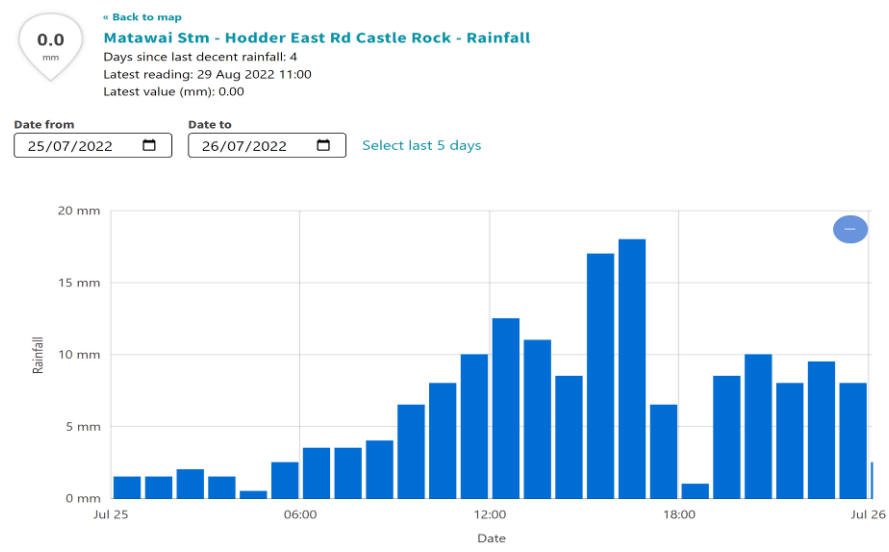
Comprehensive Report: Description of Major Works – 25th July 22

A significant rain event occurred in the Coromandel area on 25th July 2022. As a result of this the Thames-Coromandel area had a significant number of slips and drainage asset damage throughout the network. This resulted in road closures from both slips and flooding.

Data from the 2 nearest Waikato Regional Council rainfall gauge at the Pinnacles in the graph below shows in excess of 200mm in a 24 hour period on 25th July 22. This is a ARI of 1.58 years however the rain gauges are quite some distance from the slip sites and there is no available rain gauge data nearby.



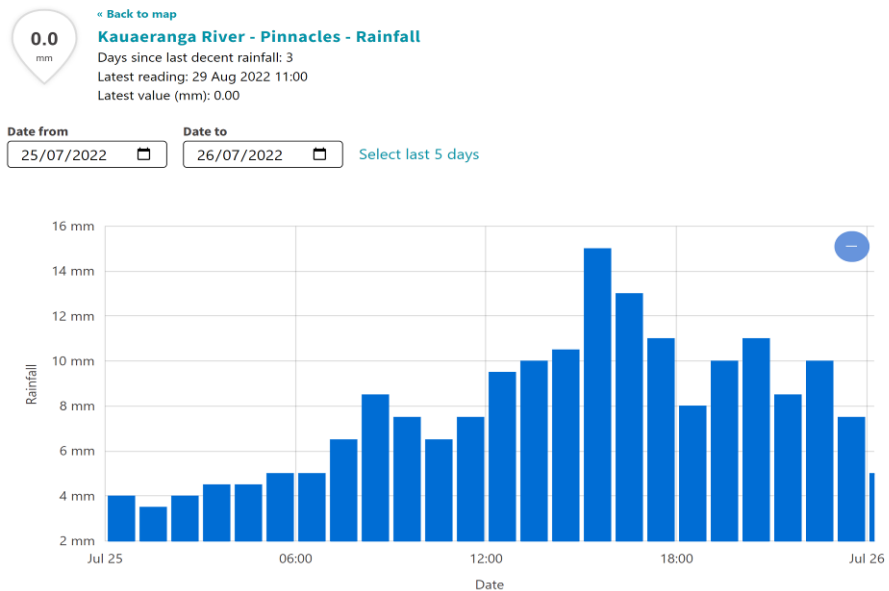
The data for Castle Rock rainfall gauge shows in excess of 160mm in a 24 hour period on 25th July 22.



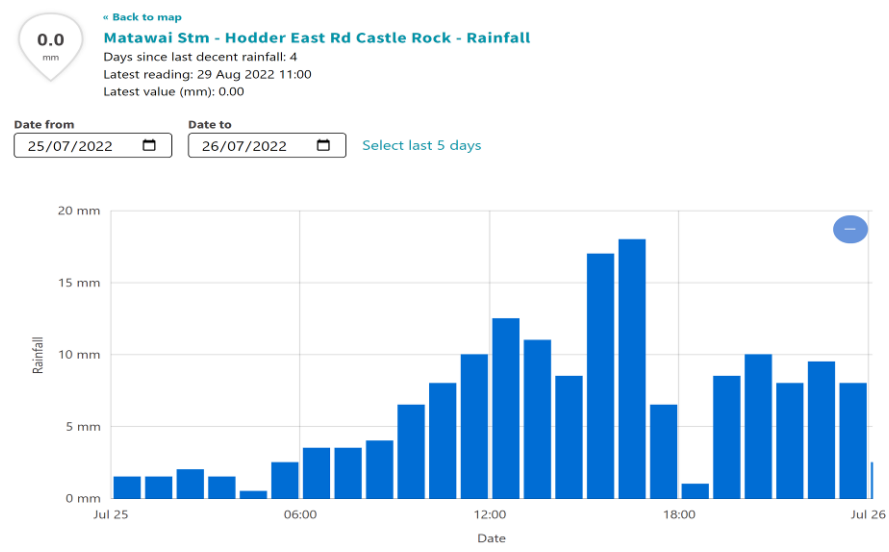
Comprehensive Report: Description of Major Works – 25th July 22

A significant rain event occurred in the Coromandel area on 25th July 2022. As a result of this the Thames-Coromandel area had a significant number of slips and drainage asset damage throughout the network. This resulted in road closures from both slips and flooding.

Data from the 2 nearest Waikato Regional Council rainfall gauge at the Pinnacles in the graph below shows in excess of 200mm in a 24 hour period on 25th July 22. This is a ARI of 1.58 years however the rain gauges are quite some distance from the slip sites and there is no available rain gauge data nearby.



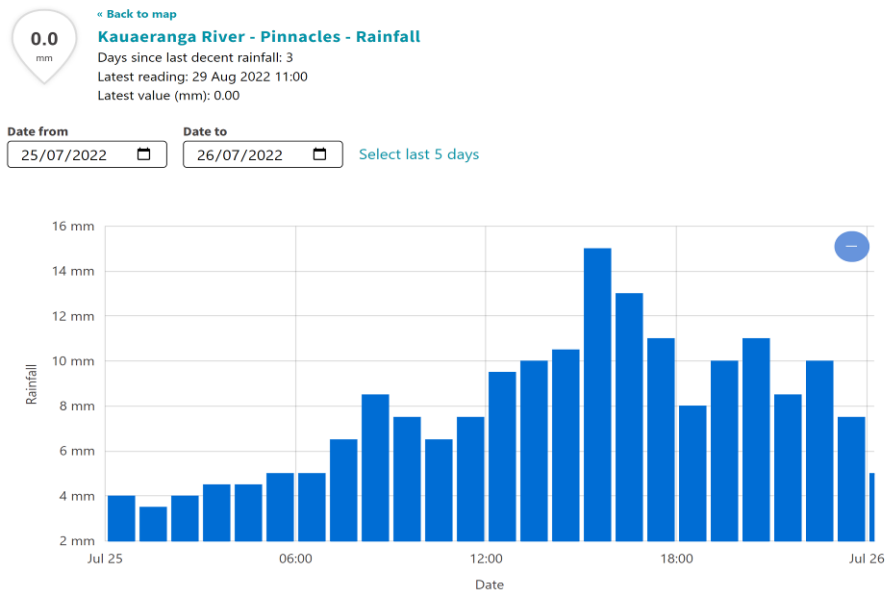
The data for Castle Rock rainfall gauge shows in excess of 160mm in a 24 hour period on 25th July 22.



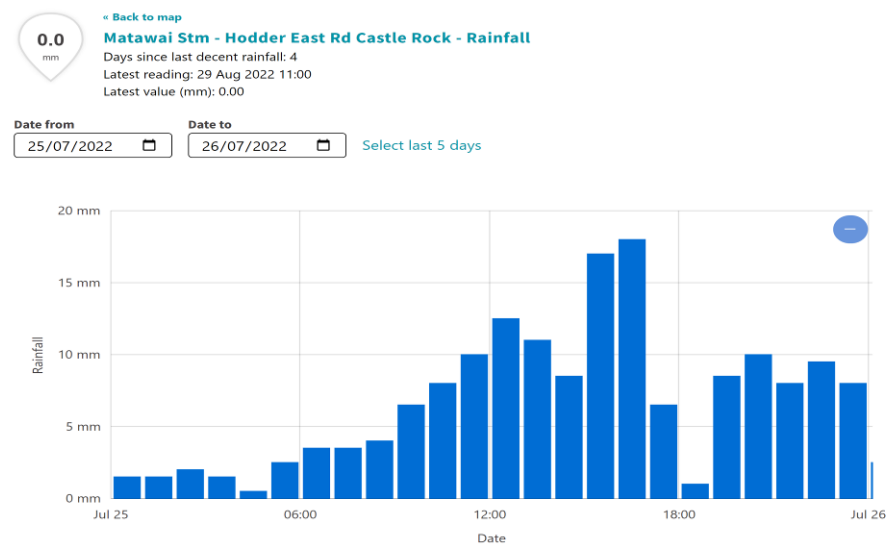
Comprehensive Report: Description of Major Works – 25th July 22

A significant rain event occurred in the Coromandel area on 25th July 2022. As a result of this the Thames-Coromandel area had a significant number of slips and drainage asset damage throughout the network. This resulted in road closures from both slips and flooding.

Data from the 2 nearest Waikato Regional Council rainfall gauge at the Pinnacles in the graph below shows in excess of 200mm in a 24 hour period on 25th July 22. This is a ARI of 1.58 years however the rain gauges are quite some distance from the slip sites and there is no available rain gauge data nearby.



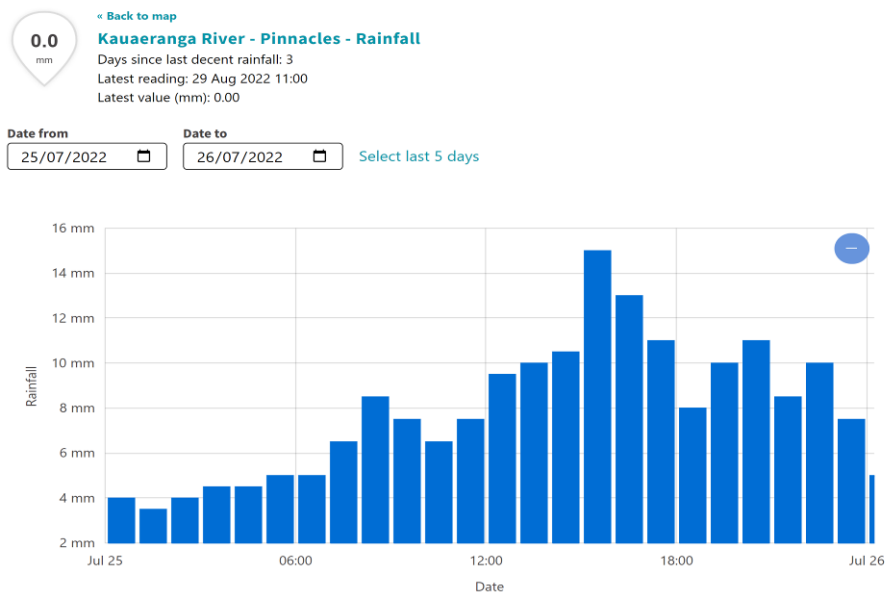
The data for Castle Rock rainfall gauge shows in excess of 160mm in a 24 hour period on 25th July 22.



Comprehensive Report: Description of Major Works – 25th July 22

A significant rain event occurred in the Coromandel area on 25th July 2022. As a result of this the Thames-Coromandel area had a significant number of slips and drainage asset damage throughout the network. This resulted in road closures from both slips and flooding.

Data from the 2 nearest Waikato Regional Council rainfall gauge at the Pinnacles in the graph below shows in excess of 200mm in a 24 hour period on 25th July 22. This is a ARI of 1.58 years however the rain gauges are quite some distance from the slip sites and there is no available rain gauge data nearby.



The data for Castle Rock rainfall gauge shows in excess of 160mm in a 24 hour period on 25th July 22.

