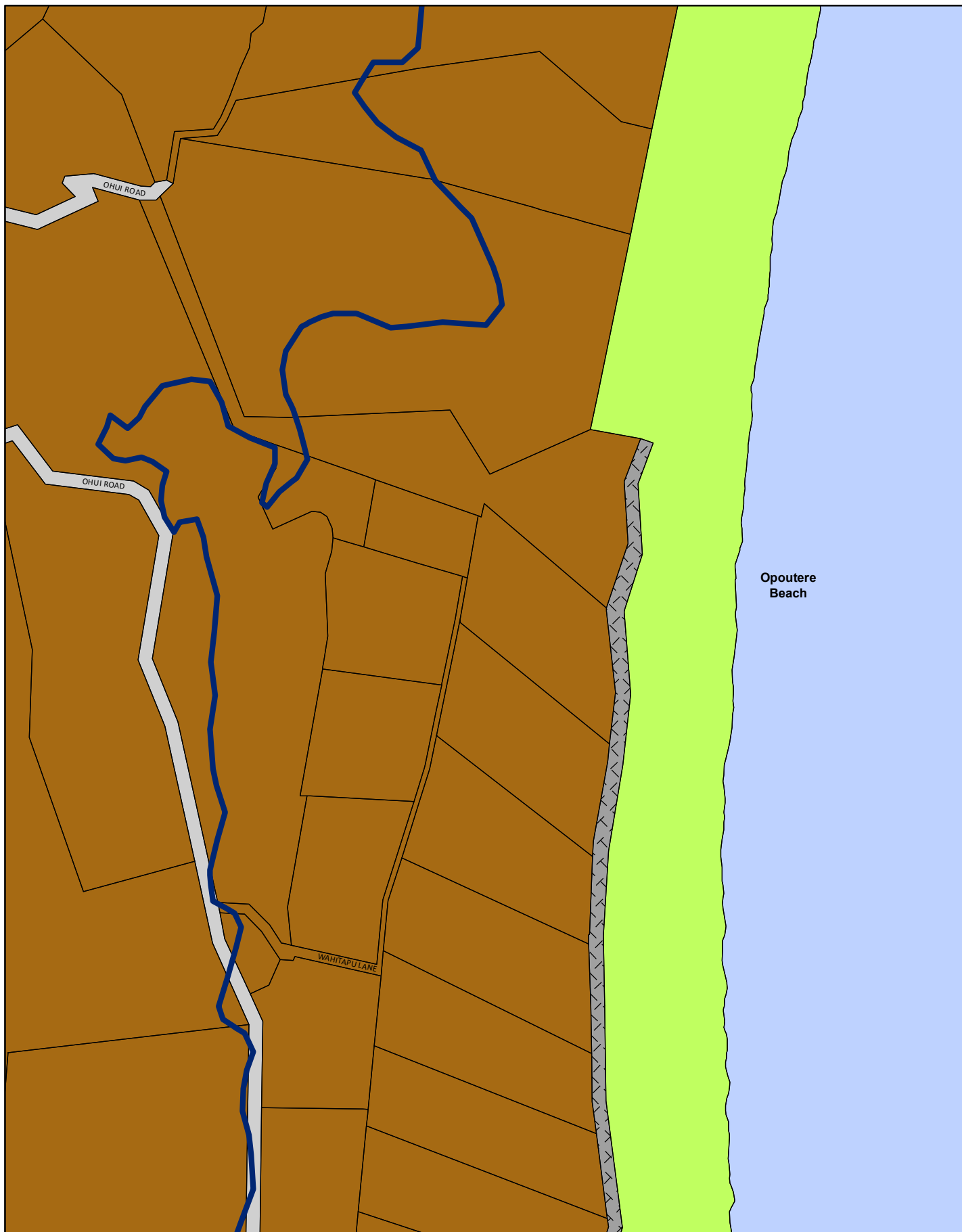


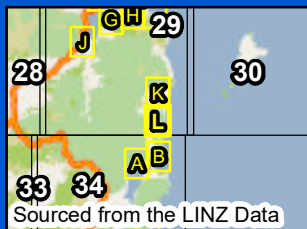
29K

MAP 29L

N



29

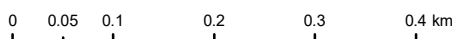


MAP 29L ZONES

**OHUI**

PROPOSED DISTRICT PLAN - Appeals Version

Scale 1:7,500 at A4 Paper Size



Cadastral Information derived from Land Information New Zealand's Core Record System (CRS). CROWN COPYRIGHT RESERVED.



MAP PRINTED  
July 2020